











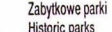

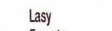

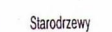





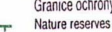

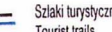








skala 1 : 50 000

Fragment Kampinoskiego Parku Narodowego



-  Drogi główne
Main roads
-  Drogi drugorzędne
Secondary roads
-  Drogi inne; drogi publiczne na terenie KPN
Other roads; public roads within the Kampinos National Park
-  Drogi polne i leśne, na terenie KPN nie dopuszczone do ruchu publicznego
Dirt and forest roads, within the Kampinos National Park not allowed for public use
-  **Pociecha**
Miejsca szczególnie godne zwiedzania
Places particularly worth visiting
-  **
Miejsca pamięci narodowej
National memorial sites
-  ▲
Pomniki i głazy pamiątkowe
Monuments
-  ^
Wiaty turystyczne
Tourist umbrella roots
-  
Drzewa zabytkowe
Historic trees
-  
Zabytkowe parki
Historic parks
-  
Lasy
Forests
-  
Starażewy
Nature forests
-  
Granica KPN
National Park limit
-  
Granica strefy ochronnej KPN
National Park protecting zone
-  
Granice ochrony ścisłej w KPN i granice rezerwałów
Nature reserves boundaries
-  
Szlaki turystyczne
Tourist trails
-  
Kilometraż szlaków turystycznych
Distance of tourist trails in kilometers
-  
Znakowane trasy rowerowe
Marked biking routes
-  
Inne trasy rowerowe
Other biking routes

